
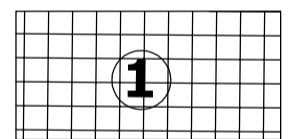
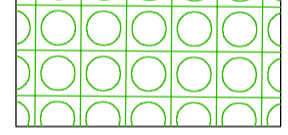

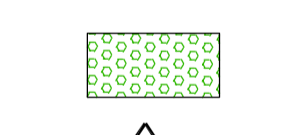

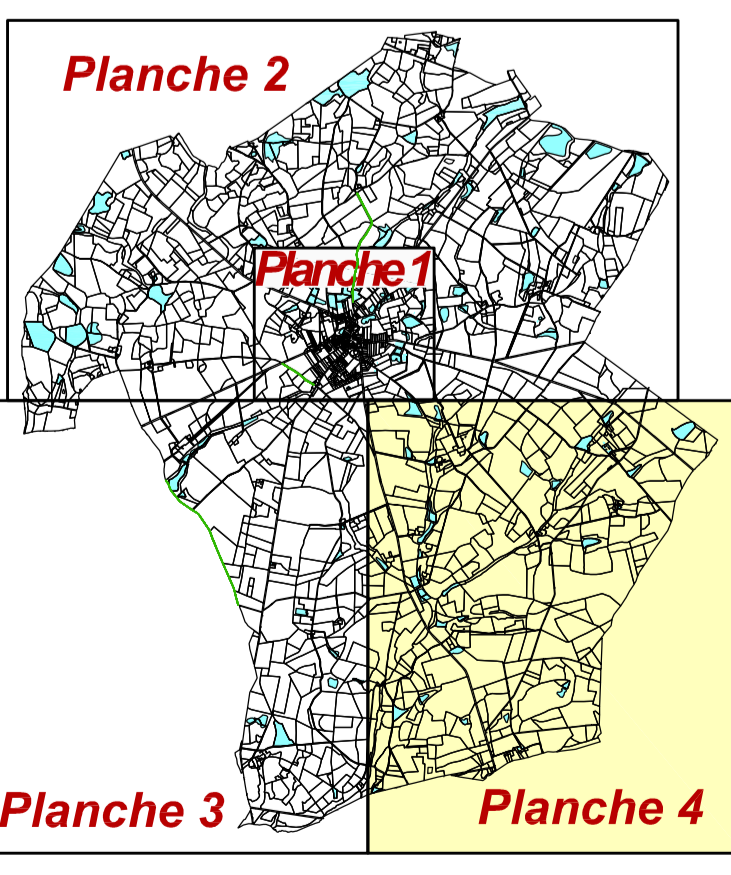


-  **N** Délimitation du zonage
-  **1** Emplacement réservé
-  Espaces boisés classés
-  Zone non aédificandi
-  **2** Eléments de paysage à conserver




Commune d'ISDES

Plan Local d'Urbanisme



Arrêt de projet

Plan de zonage - Planche 4 **Pièce 4-4**

 <p style="font-size: 8px;">Cabinet RAGEY Urbanisme</p>	BP Bureau de la Fertière CS 0066 45100 GENÈS CEDEX Tél. 02 37 31 91 91 email: r.ragey@ragey.fr	Echelle du plan 1/5000	21/11/16 <table border="1" style="width: 100%; border-collapse: collapse;"> <tr><td style="width: 50%;"> </td><td style="width: 50%;"> </td></tr> <tr><td> </td><td> </td></tr> <tr><td> </td><td> </td></tr> <tr><td> </td><td> </td></tr> </table>								

Ref : 15159 - 06/09/2016 - 15/11/2016-12/12/2016